

WALK-A-BOOL
BIKE-A-BOOL
BUS-A-BOOL
WARRNAMBOOL!

SUSTAIN THE 'BOOL TRAVEL MAP



presented by



in conjunction with



WARRNAMBOOL CITY COUNCIL SUSTAIN THE 'BOOL TRAVEL MAP

Warrnambool City Council (WCC) presents the sustainable transport map. This map provides information to visitors and residents to plan their trips and, in doing so, become less-reliant on private motor vehicles to move about our city.

Use the Walk/Cycle rings to approximate your walk or cycle time.

Footpaths, off and on-road paths have also been included to help you plan your journey.



Warrnambool City Council: (03) 5559 4800
Warrnambool Visitor
Information Centre (03) 5559 4620

www.healthymoves.net.au
www.warrnambool.vic.gov.au
www.visitwarrnambool.com.au


















Buses: www.warbus.com.au or (03) 5562 1866



radius

5min bike • 10min walk

map legend

-  Beach Access
-  Accessible Features
-  Playgrounds
-  BBQ Facilities
-  Public Toilets
-  Recommended Fishing Spots
-  Boat Launch Ramp
-  Bridges/Footbridges
-  Traffic Lights
-  Swimming Beach
-  Schools
-  Green/Free Parking
-  Caravan Dumping Point
-  Caravan Parking
-  Shopping Precincts
-  Parks & Reserves
-  Waterways

